

February 8, 1989
HDM/0052D

Introduced by: GRANT

Proposed No. 89 - 145

ORDINANCE NO. 8880

AN ORDINANCE relating to the annexation of an area known as Fire District to King County Water District No. 111.

STATEMENT OF FACT:

1. A notice of intention proposing the annexation of an area known as Fire District to King County Water District No. 111 was filed with the county council effective January 27, 1989.

2. King County Water District No. 111 has found the petition for annexation to be sufficient and has, by Resolution No. 224-09-88 concurred with the proposed annexation.

3. King County Water District No. 111 filed a Declaration of Non-significant Impact dated November 22, 1988, on the proposed annexation.

4. The county council held a public hearing on the 13th day of March, 19 89 and has considered the criteria set forth in R.C.W. 57.02.040.

BE IT ORDAINED BY THE COUNCIL OF KING COUNTY:

SECTION 1. The annexation by King County Water District No. 111 of the area known as Fire District and described in Section 4 herein is approved. This proposed annexation is consistent with R.C.W. 57.02.040 as described in the attached King County Council Annexation Report on Fire District.

SECTION 2. King County Water District No. 111 is the appropriate entity to serve the area proposed to be annexed.

SECTION 3. Completion of this annexation does not constitute county approval or disapproval of any other permits, certifications, or actions necessary to provide service to this annexation area.

1 SECTION 4. The area known as Fire District to be annexed is
2 described as follows:

3 A portion of Section 35, Township 22 North, Range 5 East of
4 the Willamette Meridian, In King County Washington, more
5 particularly described as follows:

6 Beginning at the northeast corner of the northwest quarter of
7 said Section 35;

8 thence west along the north line of said Section 35, a
9 distance of 1313.36 feet more or less to the south line of lot
10 4 of King County Short plat number 778049 extended west;

11 thence north 17 feet to the south line of the north 285 feet
12 of said northwest quarter of the northeast quarter of the
13 northwest quarter;

14 thence east along said south line 262 feet to the west line of
15 the east 230 feet of said northwest quarter of the northeast
16 quarter of the northwest quarter;

17 thence along said west line north 20 feet to the south line of
18 the north 265 feet of said northwest quarter of the northeast
19 quarter of the northwest quarter;

20 thence east along said south line 290 feet to the east line of
21 154th Ave. S.E.;

22 thence north along said east line to the south line of lot
23 five of the Edwall A. Rask Addition as recorded in Volume 53
24 of Plats at Page 11, Records of King County Washington;

25 thence east along said south line of lot five to the east line
26 of said plat;

27 thence south along said east line to the north line of lot
28 eleven of said plat;

29 thence east along said north line extended to the east line of
30 the northwest quarter of said Section 35;

31 thence north along said east line to the south line of the
32 north half of the north half of the northwest quarter of the
33 northeast quarter of said Section 35;

 thence along said south line east to Soos Creek;

1
2
3
4
5
6
7
8
9
10
11
12
13
14
15
16
17
18
19
20
21
22
23
24
25
26
27
28
29
30
31
32
33


thence northeasterly along said creek to the north line of the northeast quarter of said Section 35;

thence west along said north line to the point of beginning.

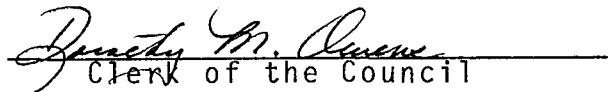
INTRODUCED AND READ for the first time this 21st day of February, 19 89.

PASSED this 13th day of March, 19 89.


KING COUNTY COUNCIL
KING COUNTY, WASHINGTON


Chairman

ATTEST:


Clerk of the Council

APPROVED this 22nd day of March, 19 89.


King County Executive